

---

Licence No.: 816293

File No.: 8015959

Disposition No.: 943901

---

SCHEDULE "E"

**FORM OF TEMPORARY LICENCE  
SITE SPECIFIC TENURE**

**This Temporary Licence is a "Site Specific Tenure" within the meaning of the Master Agreement dated August 1, 2014 between Her Majesty the Queen in Right of the Province of British Columbia and British Columbia Hydro and Power Authority, as may be amended by subsequent agreement in writing between the parties from time to time (the "Master Agreement") and is governed by the terms and conditions of the Master Agreement.**

This Site Specific Tenure is dated for reference January 11, 2022 and is made under the *Land Act*.

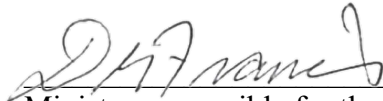
1. LAND: "**Land**" means that part or those parts of the Crown land either described in, or shown outlined in bold or red line on, the schedule attached to this Site Specific Tenure entitled "Legal Description Schedule", except for those parts of the land that, on the Commencement Date, consist of highways (as defined in the *Transportation Act*).
2. PURPOSE: This Site Specific Tenure is for temporary purposes, as set out in the Management Plan.
3. TERM: From January 2, 2022 (the "**Commencement Date**") and terminates on the 2nd anniversary of that date (the "**Term**").
4. FEE: "**Fee**" means \$500.00 for the Term, the receipt of which the Province acknowledges.
5. NOTICE: Any notice required to be given to the Province shall be sent by prepaid mail or delivered to:

Ministry of Forests, Lands and Natural Resource Operations  
100-10003 110th Ave  
Fort St. John, BC V1J 6M7.

6. SPECIAL TERMS AND CONDITIONS: Special Terms and Conditions attached form a part of this Site Specific Tenure.

This Site Specific Tenure is granted as of the reference date first written above.


SIGNED on behalf of **HER MAJESTY  
THE QUEEN IN RIGHT OF THE  
PROVINCE OF BRITISH COLUMBIA**  
by the Minister responsible for the *Land Act*  
or the Minister's authorized representative



---

Minister responsible for the *Land Act*  
or the Minister's authorized representative

SIGNED by a duly authorized  
signatory of **BRITISH COLUMBIA  
HYDRO AND POWER AUTHORITY**



---

Authorized Signatory

SCHEDULE "E1"  
LEGAL DESCRIPTION SCHEDULE

THOSE PARTS OF THE N1/2 OF SECTION 1, TOWNSHIP 83, RANGE 19, WEST OF THE 6TH MERIDIAN AND DISTRICT LOTS 2162, 2621 AND 2634 TOGETHER WITH THOSE PARCELS OR TRACTS OF UNSURVEYED CROWN LAND IN THE VICINITY OF THE PEACE RIVER (WITHIN BLOCK L, 93-P-13 AND THEORETICAL TOWNSHIP 83, RANGE 19, THEORETICAL TOWNSHIP 82, RANGES 20 & 21, THEORETICAL TOWNSHIP 81, RANGES 21, 22, 23 & 24 & THEORETICAL TOWNSHIP 80, RANGES 24, 25 & 26 ALL WEST OF THE 6TH MERIDIAN AND UNITS 67, 68, 77, 78, 79 & 89, BLOCK L, 93-P-13), PEACE RIVER DISTRICT, CONTAINING 1,035.05 HECTARES, MORE OR LESS.

THOSE PARTS OF DISTRICT LOTS 2162 AND 2634 TOGETHER WITH THOSE PARCELS OR TRACTS OF UNSURVEYED CROWN LAND IN THE VICINITY OF THE PEACE RIVER (WITHIN BLOCK L, 93-P-13 AND THEORETICAL TOWNSHIP 83, RANGE 19, THEORETICAL TOWNSHIP 82, RANGES 20 & 21, THEORETICAL TOWNSHIP 81, RANGES 21, 22, 23 & 24 & THEORETICAL TOWNSHIP 80, RANGES 24, 25 & 26 ALL WEST OF THE 6TH MERIDIAN AND UNITS 67, 68, 77, 78, 79 & 89, BLOCK L, 93-P-13), PEACCE RIVER DISTRICT, CONTAINING 807.64 HECTARES, MORE OR LESS.



SCHEDULE "E2"  
TEMPORARY LICENCE SPECIAL TERMS AND CONDITIONS

The parties agree that the following clauses are available for insertion into a Site Specific Tenure.

BC Hydro agrees to:

(a) maintain ENVIRONMENTAL ASSESSMENT CERTIFICATE #E14-02  
in good standing.

Licence No.:816147

File No.: 8015959

Disposition No.: 937685

SCHEDULE "E"

**FORM OF TEMPORARY LICENCE  
SITE SPECIFIC TENURE**

**This Temporary Licence is a "Site Specific Tenure" within the meaning of the Master Agreement dated August 1, 2014 between Her Majesty the Queen in Right of the Province of British Columbia and British Columbia Hydro and Power Authority, as may be amended by subsequent agreement in writing between the parties from time to time (the "Master Agreement") and is governed by the terms and conditions of the Master Agreement.**

This Site Specific Tenure is dated for reference January 29, 2020 and is made under the *Land Act*.

1. LAND: "**Land**" means that part or those parts of the Crown land either described in, or shown outlined in bold or red line on, the schedule attached to this Site Specific Tenure entitled "Legal Description Schedule", except for (i) those parts of the land that, on the Commencement Date, consist of highways (as defined in the *Transportation Act*), and (ii) land covered by water.
2. PURPOSE: This Site Specific Tenure is for temporary purposes, as set out in the Management Plan.
3. TERM: From February 2, 2020 (the "**Commencement Date**") and terminates on the 2nd anniversary of that date (the "**Term**").
4. FEE: "**Fee**" means \$500.00 for the Term, the receipt of which the Province acknowledges.
5. NOTICE: Any notice required to be given to the Province shall be sent by prepaid mail or delivered to:  
  
Ministry of Forests, Lands, Natural Resources Operations and Rural Development  
100-10003 110th Ave  
Fort St. John, BC V1J 6M7.
6. SPECIAL TERMS AND CONDITIONS: Special Terms and Conditions attached form a part of this Site Specific Tenure.



**BC Hydro Master Agreement**

---


Licence No.:816147

File No.: 8015959  
Disposition No.: 937685

---

This Site Specific Tenure is granted as of the reference date first written above.


SIGNED on behalf of **HER MAJESTY  
THE QUEEN IN RIGHT OF THE  
PROVINCE OF BRITISH COLUMBIA**  
by the Minister responsible for the *Land Act*  
or the Minister's authorized representative



---

Minister responsible for the *Land Act*  
or the Minister's authorized representative

SIGNED by a duly authorized  
signatory of **BRITISH COLUMBIA  
HYDRO AND POWER AUTHORITY**

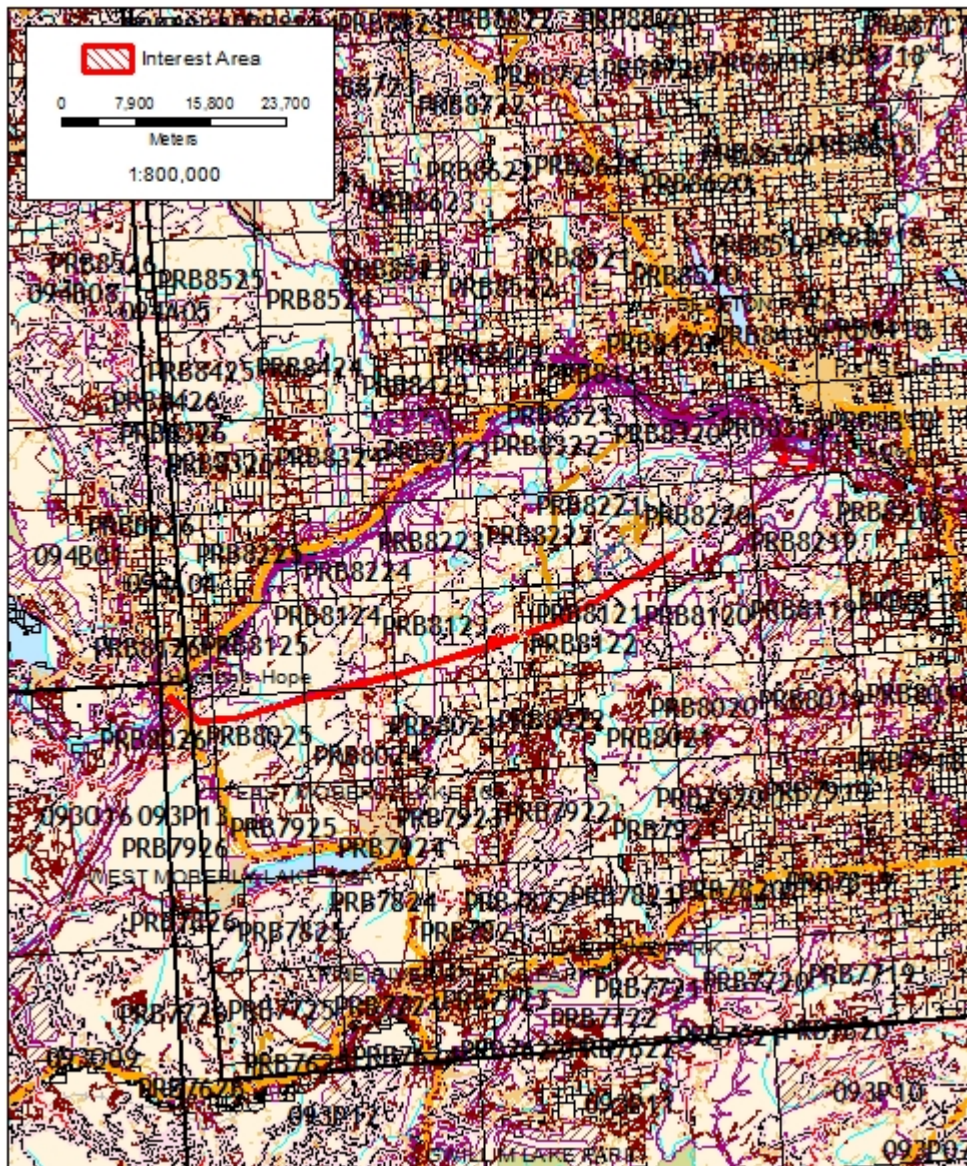


---

Authorized Signatory

### SCHEDULE "E1" LEGAL DESCRIPTION SCHEDULE

LEGAL DESCRIPTION: Those parts of District Lots 2162 and 2634 together with those parcels or tracts of Unsurveyed Crown Land in the vicinity of the Peace River (within Block L, 93-P-13 and Theoretical Township 83, Range 19, Theoretical Township 82, Ranges 20 & 21, Theoretical Township 81, Ranges 21, 22, 23 & 24 & Theoretical Township 80, Ranges 24, 25 & 26 all West of the 6th Meridian and Units 67, 68, 77, 78, 79 & 89, Block L, 93-P-13), Peace River District, containing 807.64 hectares, more or less.





SCHEDULE "E2"  
TEMPORARY LICENCE SPECIAL TERMS AND CONDITIONS

The parties agree that the following clauses are available for insertion into a Site Specific Tenure.

BC Hydro must:

\* maintain Environmental Assessment Certificate in good standing (ENVIRONMENTAL ASSESSMENT CERTIFICATE # E14-02)